

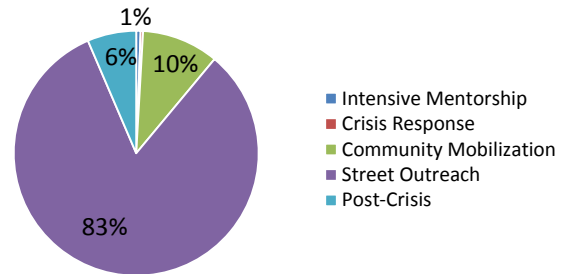


San Francisco Street Violence Intervention Program (SVIP) Monthly Snapshot – February 2017

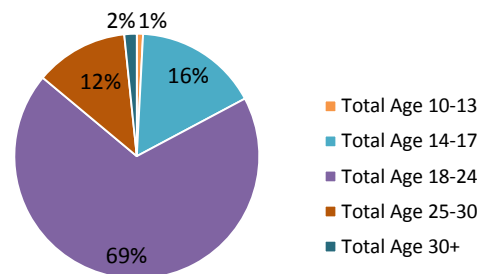
The Mayor’s Office Violence Prevention Services – in partnership with the Department of Children, Youth, and their Families and the Department of Public Health, oversee the **Street Violence Intervention Program**, a street outreach and crisis response program for youth-related street violence.

SVIP Contact Demographics – February 2017			
Male	3,795	African American	3,295
Female	2,732	Latino	1,739
Total	6,527	White	474
10-13	751	Asian	363
14-17	1,949	Pacific Islander	426
18-24	1,502	Other Ethnicity	105
25-30	590	Unknown	125
Age 30+	1,735	Total	6,527
Total	6,527		

Contact with **6,527 (duplicated)¹** individuals



127 youth participated in Intensive Mentorship of which **73% are male**



33% of outreach activities (217 of 660)² occurred in **Housing Developments**

Crisis Response

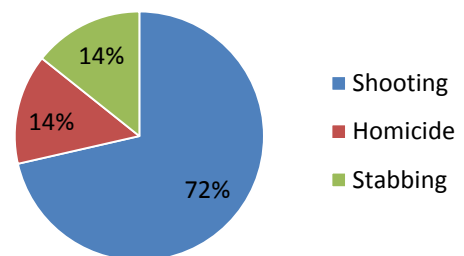
Respond to youth-related homicides, shootings, and stabbings to reduce the rate of violent incidents

SVIP responded to 14 crisis events

Events

- 8** Bayview/Hunter’s Point
- 4** Mission
- 1** Visitacion Valley/Oceanview-Merced-Ingleside
- 1** Western Addition/Tenderloin/South of Market

Events Included 10 Shootings, 2 Homicides, and 2 Stabbings



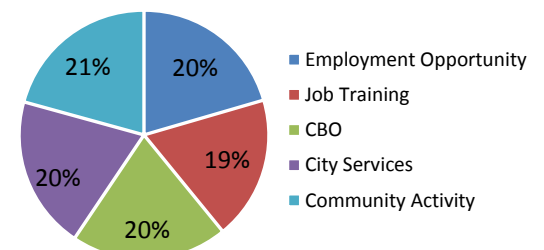
Street Outreach

Conduct intervention and Prevention through daily canvassing of identified schools and neighborhood “hot zones”

5,385 individuals contacted through daily street outreach

1,754 Linkages to Supportive Services

Activities	% Served	
140	13%	Bayview/Hunter’s Point
142	36%	Mission
129	27%	Visitacion Valley/Oceanview-Merced-Ingleside
162	23%	Western Addition/Tenderloin/South of Market



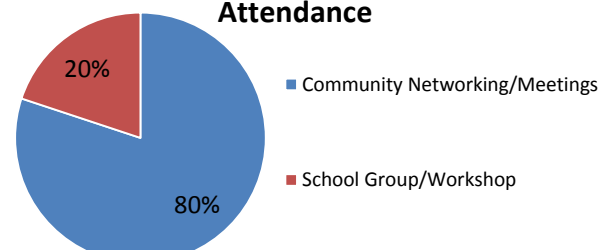
Community Mobilization

Provide public education and community mobilization efforts in neighborhood “hot zones”

662 individuals attended 36 community activities

Resident Engagement Activity Attendance

Activities	% Served	
14	19%	Bayview/Hunter’s Point
9	13%	Mission
8	53%	Visitacion Valley/Oceanview-Merced-Ingleside
5	14%	Western Addition/Tenderloin/South of Market



¹Individuals are identified as “duplicate” as they may have received more than one SVIP service

²Alice Griffith (35; 16.1%), Harbor Road (29; 13.4%), Potrero Hill (15; 6.9%) West Point (6; 2.8%) Bernal Dwellings (17; 7.8%); Alemany (15; 6.9%), Brighton Courts (17; 7.8%), Sunnysdale (35; 16.1%) Hayes Valley (33; 15.6%), Robert B. Pitts (19; 8.8%), Westside Courts (4; 1.8%)