

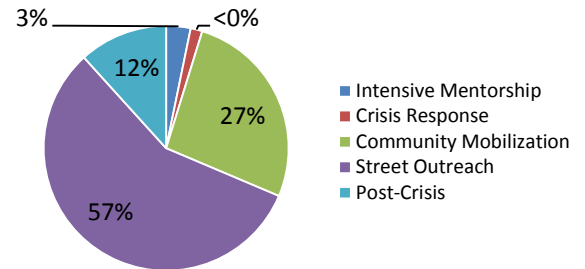


# San Francisco Street Violence Intervention Program (SVIP) Monthly Snapshot – April 2016

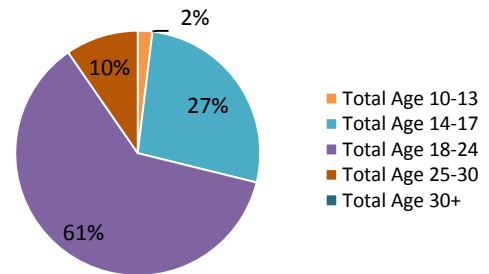
The Mayor’s Office Violence Prevention Services – in partnership with the Department of Children, Youth, and their Families and the Department of Public Health, oversee the **Street Violence Intervention Program**, a street outreach and crisis response program for youth-related street violence.

<b>SVIP Contact Demographics April 2016</b>			
Male	<b>3,221</b>	African American	<b>2,162</b>
Female	<b>1,620</b>	Latino	<b>1,316</b>
<b>Total</b>	<b>4,841</b>	White	<b>266</b>
10-13	<b>515</b>	Asian	<b>348</b>
14-17	<b>960</b>	Pacific Islander	<b>612</b>
18-24	<b>1,644</b>	Other Ethnicity	<b>122</b>
25-30	<b>706</b>	Unknown	<b>6</b>
Age 30+	<b>1,016</b>	<b>Total</b>	<b>4,841</b>
<b>Total</b>	<b>4,841</b>		

Contact with **4,841 (duplicated)<sup>1</sup>** individuals



**156 youth** participated in Intensive Mentorship of which **75% are male**



**26%** of outreach activities (147 of 572)<sup>2</sup> occurred in **Housing Developments**

## Crisis Response

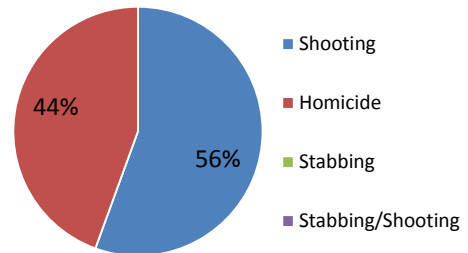
Respond to youth-related homicides, shootings, and stabbings to reduce the rate of violent incidents

**SVIP responded to 9 crisis events**

### Events

- 2** Bayview/Hunter’s Point
- 4** Mission
- 2** Visitacion Valley/Oceanview-Merced-Ingleside
- 1** Western Addition/Tenderloin/South of Market

**Events Included 5 Shootings and 0 Homicides**



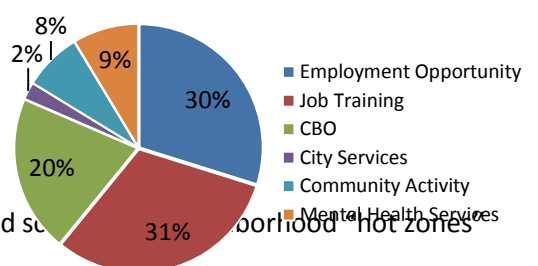
## Street Outreach

**2,755 individuals contacted through daily street outreach**

Activities	% Served	Location
<b>72</b>	<b>3%</b>	Bayview/Hunter’s Point
<b>170</b>	<b>23%</b>	Mission
<b>116</b>	<b>56%</b>	Visitacion Valley/Oceanview-Merced-Ingleside
<b>116</b>	<b>18%</b>	Western Addition/Tenderloin/South of Market

Conduct intervention and Prevention through daily canvassing of identified street

**486 Linkages to Supportive Services**

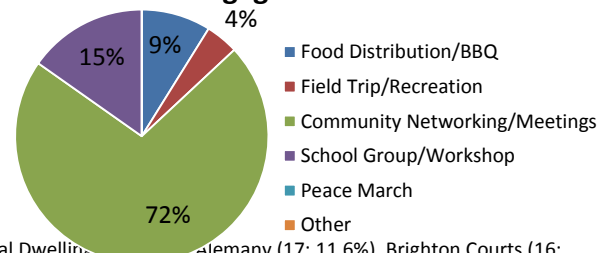


## Community Mobilization

**1,288 individuals attended 70 community activities**

Activities	% Served	Location
<b>10</b>	<b>13%</b>	Bayview/Hunter’s Point
<b>22</b>	<b>31%</b>	Mission
<b>14</b>	<b>30%</b>	Visitacion Valley/Oceanview-Merced-Ingleside
<b>19</b>	<b>24%</b>	Western Addition/Tenderloin/South of Market

**Resident Engagement Activities**



<sup>1</sup>Individuals are identified as “duplicate” as they may have received more than one SVIP service

<sup>2</sup>Alice Griffith (11; 7.5%), Harbor Road (15; 10.2%), Potrero Hill (15; 10.2%) West Point (5; 3.4%) Bernal Dwelling (17; 11.6%), Alemany (17; 11.6%), Brighton Courts (16; 10.9%), Sunnydale (33; 22.5%) Hayes Valley (27; 18.4%), Robert B. Pitts (5; 3.4%), Westside Courts (0; 0%).



## San Francisco Street Violence Intervention Program (SVIP) Monthly Snapshot – April 2016

---

**5**      **2%**      Other

Provide public education and community mobilization efforts in neighborhood “hot zones”

<sup>1</sup>Individuals are identified as “duplicate” as they may have received more than one SVIP service

<sup>2</sup>Alice Griffith (11; 7.5%), Harbor Road (15; 10.2%), Potrero Hill (15; 10.2%) West Point (5; 3.4%) Bernal Dwellings (3; 2.0%); Alemany (17; 11.6%), Brighton Courts (16; 10.9%), Sunnydale (33; 22.5%) Hayes Valley (27; 18.4%), Robert B. Pitts (5; 3.4%), Westside Courts (0; 0%).