

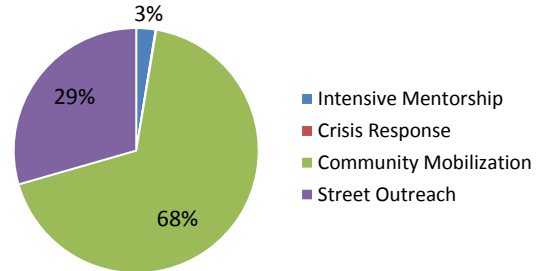


# San Francisco Street Violence Intervention Program (SVIP) Monthly Snapshot - August 2015

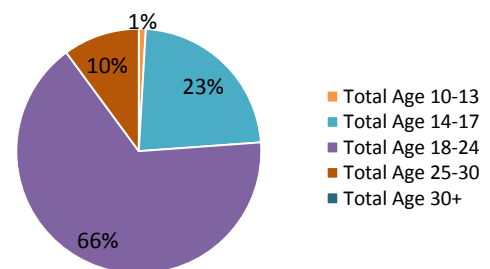
The Mayor's Office Violence Prevention Services – in partnership with the Department of Children, Youth, and their Families and the Department of Public Health, oversee the **Street Violence Intervention Program**, a street outreach and crisis response program for youth-related street violence.

SVIP Contact Demographics August 2015			
Male	<b>2,843</b>	African American	<b>2,284</b>
Female	<b>1,455</b>	Latino	<b>490</b>
Total	<b>4,298</b>	White	<b>193</b>
10-13	<b>454</b>	Asian	<b>214</b>
14-17	<b>924</b>	Pacific Islander	<b>607</b>
18-24	<b>1,349</b>	Other Ethnicity	<b>93</b>
25-30	<b>691</b>	Unknown	<b>193</b>
Age 30+	<b>880</b>	Total	<b>4,298</b>
Total	<b>4,298</b>		

Contact with **4,298 (duplicated)<sup>1</sup>** individuals



**109 youth** enrolled in Intensive Mentorship of which **85% are male**



**25%** of outreach activities (90 of 362)<sup>2</sup> occurred in **Housing Developments**

## Crisis Response

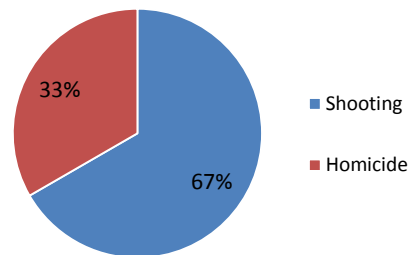
Respond to youth-related homicides, shootings, and stabbings to reduce the rate of violent incidents

**SVIP responded to 3 crisis events**

*Events*

- 0** Bayview/Hunter's Point
- 1** Mission
- 1** Visitacion Valley/Oceanview-Merced-Ingleside
- 1** Western Addition/Tenderloin/South of Market

**2 Non-fatal Shootings and 1 Homicide**



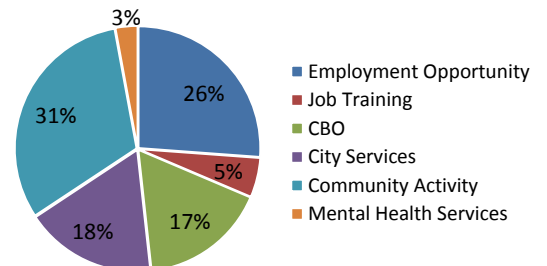
## Street Outreach

Conduct intervention and Prevention through daily canvassing of identified schools and neighborhood "hot zones"

**1,266 individuals contacted through daily canvassing**

Activities	% Served	Location
<b>57</b>	<b>12%</b>	Bayview/Hunter's Point
<b>44</b>	<b>6%</b>	Mission
<b>94</b>	<b>36%</b>	Visitacion Valley/Oceanview-Merced-Ingleside
<b>94</b>	<b>45%</b>	Western Addition/Tenderloin/South of Market

**172 Referrals to Supportive Services**



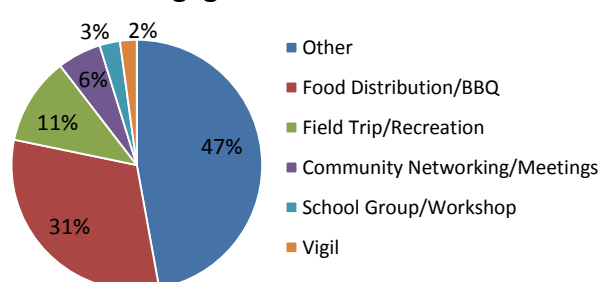
## Community Mobilization

Provide public education and community mobilization efforts in neighborhood "hot zones"

**2,919 individuals attended 70 community activities**

Activities	% Served	Location
<b>11</b>	<b>6%</b>	Bayview/Hunter's Point
<b>12</b>	<b>27%</b>	Mission
<b>16</b>	<b>46%</b>	Visitacion Valley/Oceanview-Merced-Ingleside
<b>25</b>	<b>19%</b>	Western Addition/Tenderloin/South of Market
<b>6</b>	<b>2%</b>	Other

**Resident Engagement Activities**



<sup>1</sup>Individuals are identified as "duplicate" as they may have received more than one SVIP service. Report has been updated since original distribution: this report presents data recorded for the month of August as of 11/01/2015. Total contacts for each activity may reflect refinement and/or additions to data originally reported.

<sup>2</sup>Alice Griffith (13; 3.6%), Harbor Road (6; 1.7%), Potrero Hill (8; 2.2%) West Point (6; 1.7%) Bernal Dwellings (1; 0.3%); Alemany (9; 2.5%), Brighton Courts (7; 1.9%) Sunnydale (16; 4.4%) Hayes Valley (18; 5.0%), Robert B. Pitts (4; 1.1%), Westside Courts (2; 0.6%)