

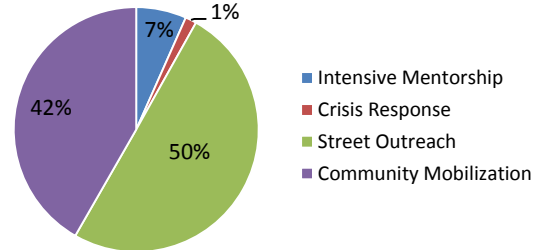


San Francisco Street Violence Intervention Program (SVIP) Monthly Snapshot – October 2015

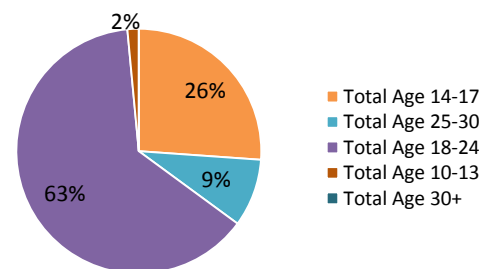
The Mayor’s Office Violence Prevention Services – in partnership with the Department of Children, Youth, and their Families and the Department of Public Health, oversee the **Street Violence Intervention Program**, a street outreach and crisis response program for youth-related street violence.

SVIP Contact Demographics October 2015			
Male	1,398	African American	1,300
Female	621	Latino	236
Total	2,019	White	94
10-13	197	Asian	18
14-17	317	Pacific Islander	225
18-24	575	Other Ethnicity	8
25-30	388	Unknown	52
Age 30+	542	Total	2,019
Total	2,019		

Contact with **2,019 (duplicated)¹** individuals



134 youth enrolled in Intensive Mentorship of which **81% are male**



24% of outreach activities (47 of 192)² occurred in **Housing Developments**

Crisis Response

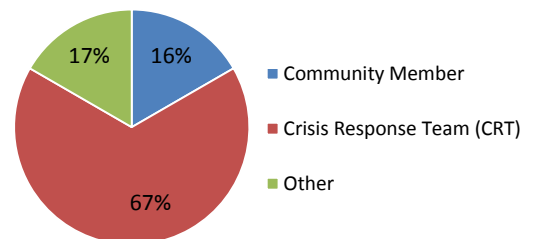
Respond to youth-related homicides, shootings, and stabbings to reduce the rate of violent incidents

SVIP responded to 6 Non-fatal Shootings

Events

- 3** Bayview/Hunter’s Point
- 1** Mission
- 0** Visitacion Valley/Oceanview-Merced-Ingleside
- 2** Western Addition/Tenderloin/South of Market

Crisis Notification Methods



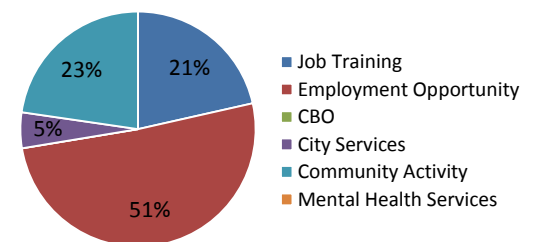
Street Outreach

Conduct intervention and Prevention through daily canvassing of identified schools and neighborhood “hot zones”

1,013 individuals contacted through daily canvassing

Activities	% Served	
24	19%	Bayview/Hunter’s Point
23	5%	Mission
32	16%	Visitacion Valley/Oceanview-Merced-Ingleside
63	60%	Western Addition/Tenderloin/South of Market

163 Referrals to supportive services



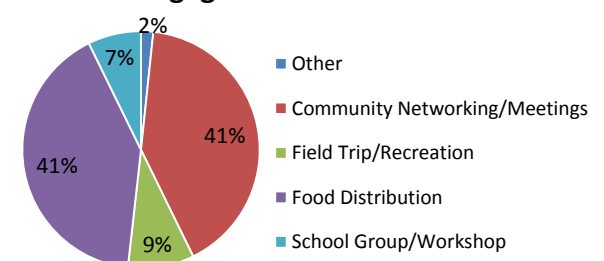
Community Mobilization

Provide public education and community mobilization efforts in neighborhood “hot zones”

842 individuals served at 41 community activities

Activities	% Served	
8	15%	Bayview/Hunter’s Point
22	30%	Mission
3	36%	Visitacion Valley/Oceanview-Merced-Ingleside
7	18%	Western Addition/Tenderloin/South of Market
1	1%	Other Location

Resident Engagement Activities



¹Individuals are identified as “duplicate” as they may have received more than one SVIP service

²Alice Griffith (4; 2%), Harbor Road (3; 1.6%), Potrero Hill (3; 1.6%); West Point (3; 1.6%); Bernal Dwellings (1; 0.5%); Zone 3: Alemany (4; 2.1%), Brighton Courts (4; 2.1%) Sunnydale (8; 4.2%); Hayes Valley (14; 7.3%), Robert B. Pitts (3; 1.6%)