

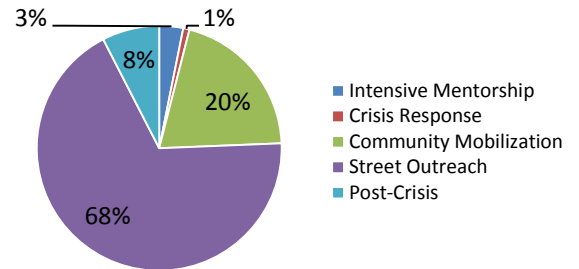


# San Francisco Street Violence Intervention Program (SVIP) Quarterly Snapshot – April – June 2016

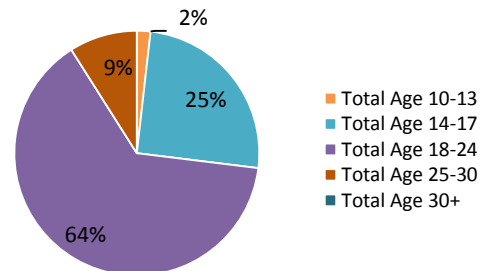
The Mayor’s Office Violence Prevention Services – in partnership with the Department of Children, Youth, and their Families and the Department of Public Health, oversee the **Street Violence Intervention Program**, a street outreach and crisis response program for youth-related street violence.

<b>SVIP Contact Demographics April-June 2016</b>			
Male	<b>10,261</b>	African American	<b>7,489</b>
Female	<b>5,224</b>	Latino	<b>3,203</b>
Total	<b>15,485</b>	White	<b>777</b>
10-13	<b>2,064</b>	Asian	<b>1,257</b>
14-17	<b>3,358</b>	Pacific Islander	<b>2,150</b>
18-24	<b>5,237</b>	Other Ethnicity	<b>375</b>
25-30	<b>1,831</b>	Unknown	<b>234</b>
Age 30+	<b>2,995</b>	Total	<b>15,485</b>
Total	<b>15,485</b>		

Contact with **15,485 (duplicated)<sup>1</sup>** individuals



**167 youth** participated in Intensive Mentorship of which **75% are male**



**23%** of outreach activities (404 of 1,728)<sup>2</sup> occurred in **Housing Developments**

## Crisis Response

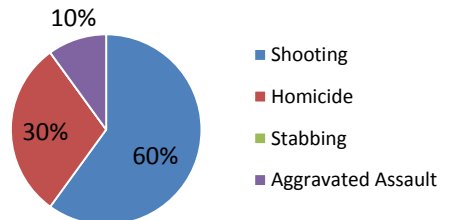
Respond to youth-related homicides, shootings, and stabbings to reduce the rate of violent incidents

**SVIP responded to 25 crisis events**

*Events*

<b>6</b>	Bayview/Hunter’s Point
<b>9</b>	Mission
<b>4</b>	Visitation Valley/Oceanview-Merced-Ingleside
<b>6</b>	Western Addition/Tenderloin/South of Market

**Events Included 12 Shootings and 6 Homicides**



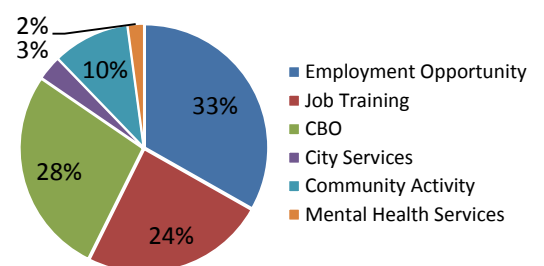
## Street Outreach

Conduct intervention and Prevention through daily canvassing of identified schools and neighborhood “hot zones”

**10,543 individuals contacted through daily street outreach**

<i>Activities</i>	<i>% Served</i>	
<b>151</b>	<b>6%</b>	Bayview/Hunter’s Point
<b>555</b>	<b>18%</b>	Mission
<b>388</b>	<b>55%</b>	Visitation Valley/Oceanview-Merced-Ingleside
<b>397</b>	<b>24%</b>	Western Addition/Tenderloin/South of Market

**1,554 Linkages to Supportive Services**



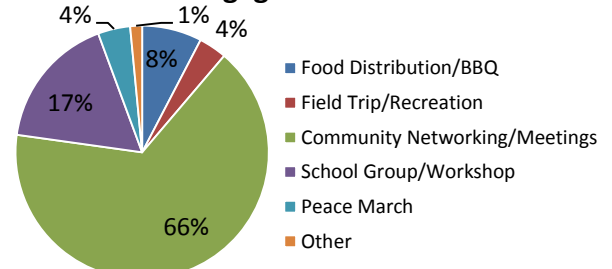
## Community Mobilization

Provide public education and community mobilization efforts in neighborhood “hot zones”

**3,156 individuals attended 185 community activities**

<i>Activities</i>	<i>% Served</i>	
<b>45</b>	<b>13%</b>	Bayview/Hunter’s Point
<b>71</b>	<b>54%</b>	Mission
<b>23</b>	<b>16%</b>	Visitation Valley/Oceanview-Merced-Ingleside
<b>34</b>	<b>15%</b>	Western Addition/Tenderloin/South of Market
<b>12</b>	<b>3%</b>	Other

**Resident Engagement Activities**



<sup>1</sup>Individuals are identified as “duplicate” as they may have received more than one SVIP service

<sup>2</sup>Alice Griffith (23; 5.7%), Harbor Road (29; 7.1%), Potrero Hill (28; 6.9%) West Point (16; 4.0%) Bernal Dwellings (11; 2.7%); Alemany (49; 12.1%), Brighton Courts (43; 10.6%), Sunnydale (81; 20.0%), Hayes Valley (87; 21.5%), Robert B. Pitts (28; 6.9%), Westside Courts (9; 2.2%).