

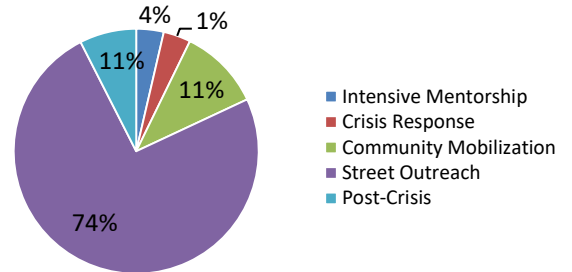


# San Francisco Street Violence Intervention Program (SVIP) Monthly Snapshot – December 2017

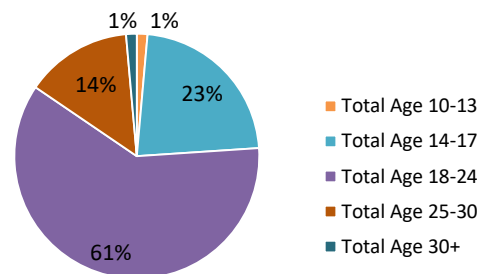
The Mayor’s Office Violence Prevention Services – in partnership with the Department of Children, Youth, and their Families and the Department of Public Health, oversee the **Street Violence Intervention Program**, a street outreach and crisis response program for youth-related street violence.

<b>SVIP Contact Demographics – December 2017</b>			
Male	<b>2,849</b>	African American	<b>2,515</b>
Female	<b>1,278</b>	Latino	<b>454</b>
Total	<b>4,127</b>	White	<b>129</b>
10-13	<b>243</b>	Asian	<b>177</b>
14-17	<b>788</b>	Pacific Islander	<b>775</b>
18-24	<b>1,392</b>	Other Ethnicity	<b>45</b>
25-30	<b>527</b>	Unknown	<b>39</b>
Age 30+	<b>1,176</b>	Total	<b>4,134</b>
Total	<b>4,126</b>		

Contact with **4,134 (duplicated)<sup>1</sup>** individuals



**150 youth** participated in Intensive Mentorship of which **77% are male**



**47%** of outreach activities (178 of 377)<sup>2</sup> occurred in **Housing Developments**

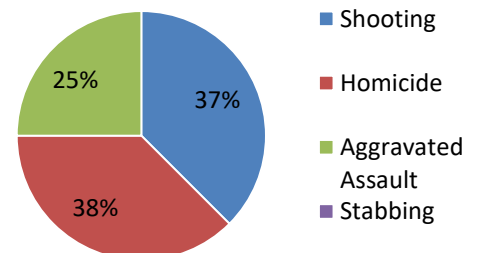
## Crisis Response

Respond to youth-related homicides, shootings, and stabbings to reduce the rate of violent incidents

### SVIP responded to 8 crisis events

Events	Count	Location
Bayview/Hunter’s Point	5	
Mission	1	
Visitacion Valley/Oceanview-Merced-Ingleside	1	
Western Addition/Tenderloin/South of Market	1	

### Events Included 3 Shootings and 3 Homicides



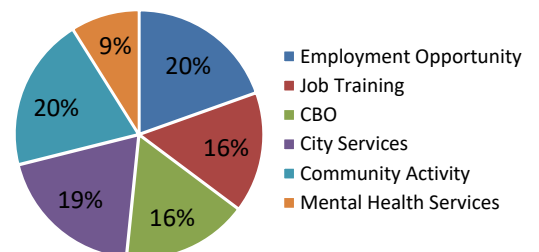
## Street Outreach

Conduct intervention and Prevention through daily canvassing of identified schools and neighborhood “hot zones”

### 3,078 individuals contacted through daily street outreach

Activities	% Served	Location
77	24%	Bayview/Hunter’s Point
29	2%	Mission
142	38%	Visitacion Valley/Oceanview-Merced-Ingleside
129	35%	Western Addition/Tenderloin/South of Market

### 1,110 Linkages to Supportive Services



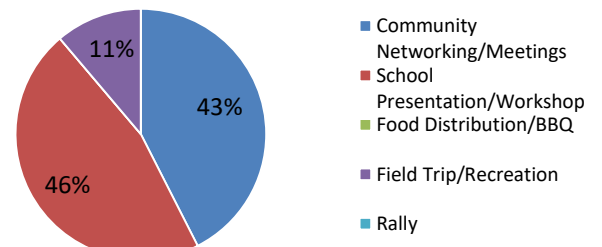
## Community Mobilization

Provide public education and community mobilization efforts in neighborhood “hot zones”

### 447 individuals attended 29 community activities

Activities	% Served	Location
7	64%	Bayview/Hunter’s Point
13	16%	Mission
4	6%	Visitacion Valley/Oceanview-Merced-Ingleside
3	6%	Western Addition/Tenderloin/South of Market

### Engagement Activity Attendance



<sup>1</sup>Individuals are identified as “duplicate” as they may have received more than one SVIP service

<sup>2</sup>Alice Griffith (18; 10.1%), Harbor Road (8; 4.5%), Potrero Hill (10; 5.6%) West Point (3; 1.7%) Bernal Dwellings (1; 0.6%); Alemany (21; 11.8%), Brighton Courts (22; 12.4%), Sunnydale (53; 29.8) Hayes Valley (29; 16.3%), Robert B. Pitts (13; 7.3%)