

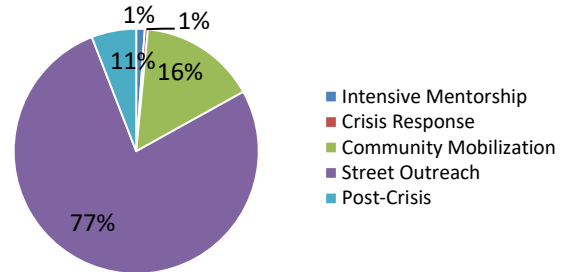


# San Francisco Street Violence Intervention Program (SVIP) Monthly Snapshot – June 2017

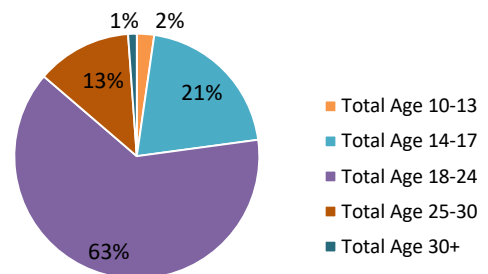
The Mayor’s Office Violence Prevention Services – in partnership with the Department of Children, Youth, and their Families and the Department of Public Health, oversee the **Street Violence Intervention Program**, a street outreach and crisis response program for youth-related street violence.

SVIP Contact Demographics – June 2017			
Male	11,116	African American	9,440
Female	5,138	Latino	2,609
Total	16,254	White	792
10-13	1,135	Asian	712
14-17	3,687	Pacific Islander	2,225
18-24	5,782	Other Ethnicity	157
25-30	1,689	Unknown	329
Age 30+	3,963	Total	16,264
Total	16,256		

Contact with **16,264 (duplicated)<sup>1</sup>** individuals



**183 youth** participated in Intensive Mentorship of which **74% are male**



**42%** of outreach activities (525 of 1,263)<sup>2</sup> occurred in **Housing Developments**

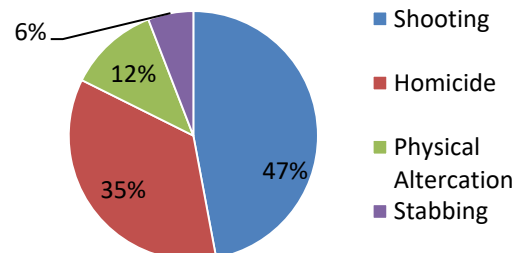
## Crisis Response

Respond to youth-related homicides, shootings, and stabbings to reduce the rate of violent incidents

### SVIP responded to 17 crisis events

Events	Count	Location
Bayview/Hunter’s Point	3	
Mission	11	
Visitacion Valley/Oceanview-Merced-Ingleside	3	
Western Addition/Tenderloin/South of Market	0	

### Events Included 5 Homicides and 2 Shootings



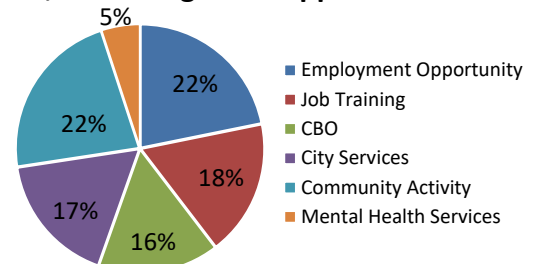
## Street Outreach

Conduct intervention and Prevention through daily canvassing of identified schools and neighborhood “hot zones”

### 12,549 individuals contacted through daily street outreach

Activities	% Served	Location
314	20%	Bayview/Hunter’s Point
196	29%	Mission
232	12%	Visitacion Valley/Oceanview-Merced-Ingleside
521	39%	Western Addition/Tenderloin/South of Market

### 5,323 Linkages to Supportive Services



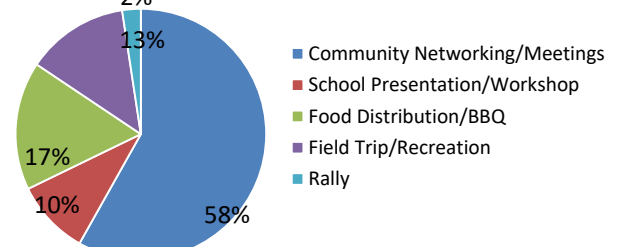
## Community Mobilization

Provide public education and community mobilization efforts in neighborhood “hot zones”

### 2,506 individuals attended 170 community activities

Activities	% Served	Location
33	12%	Bayview/Hunter’s Point
67	24%	Mission
26	16%	Visitacion Valley/Oceanview-Merced-Ingleside
42	48%	Western Addition/Tenderloin/South of Market

### Engagement Activity Attendance



<sup>1</sup>Individuals are identified as “duplicate” as they may have received more than one SVIP service

<sup>2</sup>Alice Griffith (75; 14.3%), Harbor Road (48; 9.1%), Potrero Hill (54; 10.3%) West Point (15; 2.9%) Bernal Dwellings (6; 1.1%); Alemany (48; 9.1%), Brighton Courts (33; 6.3%), Sunnysdale (71; 13.5%) Hayes Valley (98; 18.7%), Robert B. Pitts (69; 13.1%), Westside Courts (8; 1.5%)