

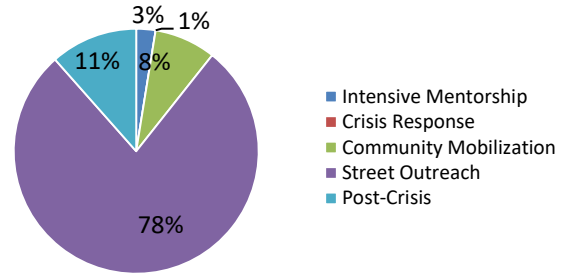


# San Francisco Street Violence Intervention Program (SVIP) Monthly Snapshot – November 2017

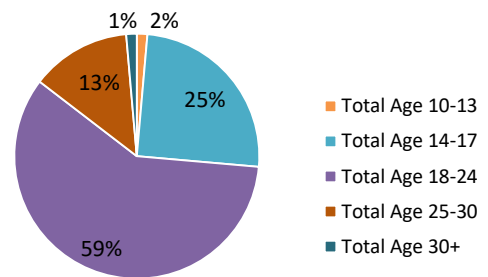
The Mayor’s Office Violence Prevention Services – in partnership with the Department of Children, Youth, and their Families and the Department of Public Health, oversee the **Street Violence Intervention Program**, a street outreach and crisis response program for youth-related street violence.

<b>SVIP Contact Demographics – November 2017</b>			
Male	<b>3,982</b>	African American	<b>3,554</b>
Female	<b>1,988</b>	Latino	<b>768</b>
Total	<b>5,970</b>	White	<b>241</b>
10-13	<b>574</b>	Asian	<b>400</b>
14-17	<b>1,271</b>	Pacific Islander	<b>924</b>
18-24	<b>1,972</b>	Other Ethnicity	<b>29</b>
25-30	<b>665</b>	Unknown	<b>61</b>
Age 30+	<b>1,487</b>	Total	<b>5,977</b>
Total	<b>5,969</b>		

Contact with **5,977 (duplicated)<sup>1</sup>** individuals



**152 youth** participated in Intensive Mentorship of which **76% are male**



**44%** of outreach activities (229 of 522)<sup>2</sup> occurred in **Housing Developments**

## Crisis Response

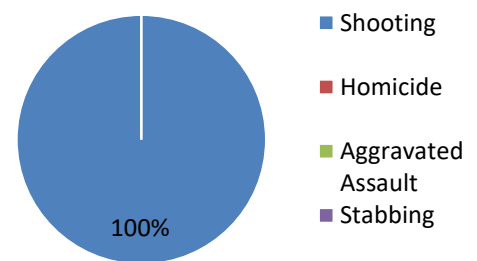
Respond to youth-related homicides, shootings, and stabbings to reduce the rate of violent incidents

### SVIP responded to 1 crisis event

*Events*

- 0** Bayview/Hunter’s Point
- 0** Mission
- 1** Visitacion Valley/Oceanview-Merced-Ingleside
- 0** Western Addition/Tenderloin/South of Market

### Events Included 1 Shooting



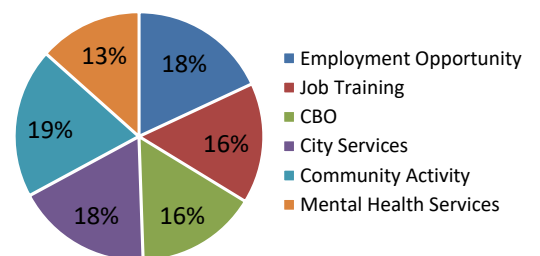
## Street Outreach

Conduct intervention and Prevention through daily canvassing of identified schools and neighborhood “hot zones”

### 4,651 individuals contacted through daily street outreach

Activities	% Served	Neighborhood
<b>182</b>	<b>38%</b>	Bayview/Hunter’s Point
<b>55</b>	<b>11%</b>	Mission
<b>123</b>	<b>23%</b>	Visitacion Valley/Oceanview-Merced-Ingleside
<b>162</b>	<b>27%</b>	Western Addition/Tenderloin/South of Market

### 2,618 Linkages to Supportive Services



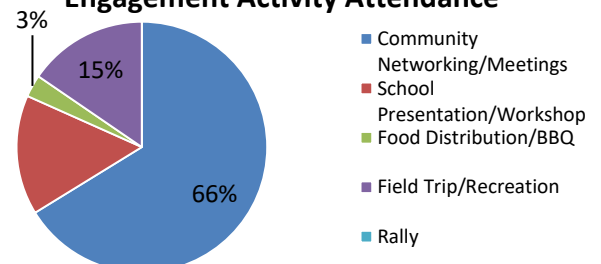
## Community Mobilization

Provide public education and community mobilization efforts in neighborhood “hot zones”

### 485 individuals attended 36 community activities

Activities	% Served	Neighborhood
<b>11</b>	<b>36%</b>	Bayview/Hunter’s Point
<b>19</b>	<b>47%</b>	Mission
<b>3</b>	<b>13%</b>	Visitacion Valley/Oceanview-Merced-Ingleside
<b>3</b>	<b>4%</b>	Western Addition/Tenderloin/South of Market

### Engagement Activity Attendance



<sup>1</sup>Individuals are identified as “duplicate” as they may have received more than one SVIP service

<sup>2</sup>Alice Griffith (29; 12.7%), Harbor Road (29; 12.7%), Potrero Hill (30; 13.1%) West Point (2; 0.9%) Bernal Dwellings (3; 1.3%); Alemany (13; 5.7%), Brighton Courts (18; 7.9%), Sunnysdale (45; 19.7%) Hayes Valley (37; 16.2%), Robert B. Pitts (19; 8.3%), Westside Courts (4; 1.8%)