

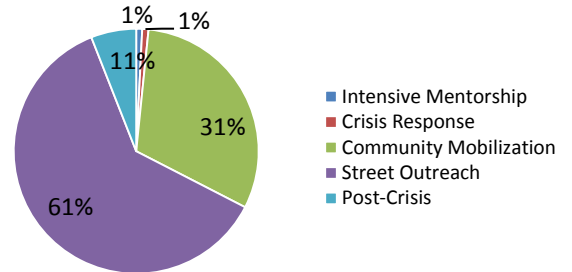


# San Francisco Street Violence Intervention Program (SVIP) Q2 Snapshot: April – June 2017

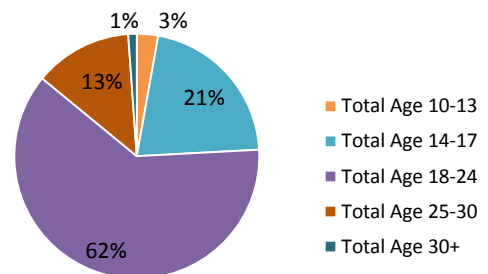
The Mayor’s Office Violence Prevention Services – in partnership with the Department of Children, Youth, and their Families and the Department of Public Health, oversee the **Street Violence Intervention Program**, a street outreach and crisis response program for youth-related street violence.

<b>SVIP Contact Demographics – April-June 2017</b>			
Male	<b>14,435</b>	African American	<b>14,320</b>
Female	<b>9,657</b>	Latino	<b>5,332</b>
Total	<b>24,092</b>	White	<b>1,003</b>
10-13	<b>1,267</b>	Asian	<b>1,291</b>
14-17	<b>5,885</b>	Pacific Islander	<b>3,029</b>
18-24	<b>7,202</b>	Other Ethnicity	<b>341</b>
25-30	<b>2,630</b>	Unknown	--
Age 30+	<b>7,106</b>	Total	<b>25,316</b>
Total	<b>24,090</b>		

Contact with **24,102 (duplicated)<sup>1</sup>** individuals



**190 youth** participated in Intensive Mentorship of which **73% are male**



**42%** of outreach activities (640 of 1539)<sup>2</sup> occurred in **Housing Developments**

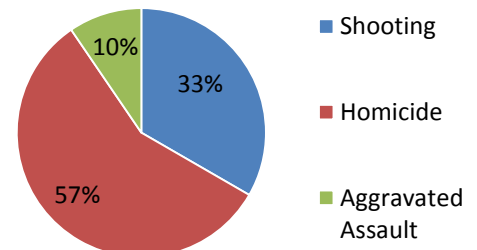
## Crisis Response

Respond to youth-related homicides, shootings, and stabbings to reduce the rate of violent incidents

### SVIP responded to 4 crisis events

Events	Count	Location
	6	Bayview/Hunter’s Point
	11	Mission
	4	Visitacion Valley/Oceanview-Merced-Ingleside
	0	Western Addition/Tenderloin/South of Market

### Events Included 12 Homicides and 7 Shootings



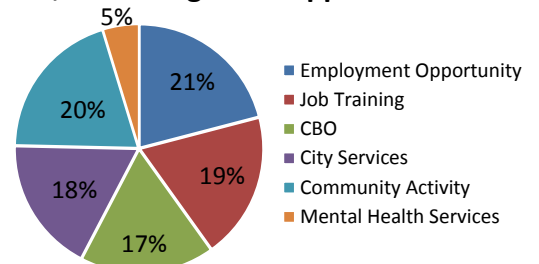
## Street Outreach

Conduct intervention and Prevention through daily canvassing of identified schools and neighborhood “hot zones”

### 14,817 individuals contacted through daily street outreach

Activities	% Served	Location
402	20%	Bayview/Hunter’s Point
333	33%	Mission
333	20%	Visitacion Valley/Oceanview-Merced-Ingleside
471	27%	Western Addition/Tenderloin/South of Market

### 10,375 Linkages to Supportive Services



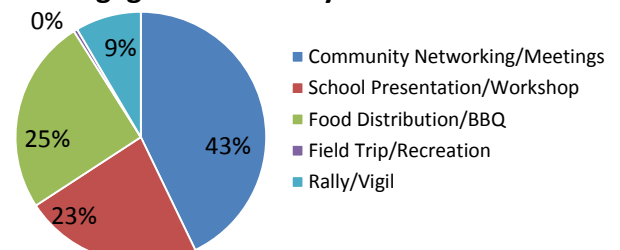
## Community Mobilization

Provide public education and community mobilization efforts in neighborhood “hot zones”

### 7,457 individuals attended 233 community activities

Activities	% Served	Location
61	23%	Bayview/Hunter’s Point
78	26%	Mission
26	22%	Visitacion Valley/Oceanview-Merced-Ingleside
60	23%	Western Addition/Tenderloin/South of Market

### Engagement Activity Attendance



<sup>1</sup>Individuals are identified as “duplicate” as they may have received more than one SVIP service

<sup>2</sup>Alice Griffith (68; 10.6%), Harbor Road (76; 11.9%), Potrero Hill (71; 11.1%) West Point (40; 6.3%) Bernal Dwellings (13; 2.0%); Alemany (56; 8.8%), Brighton Courts (45; 7.0%), Sunnysdale (93; 14.5%) Hayes Valley (102; 15.9%), Robert B. Pitts (65; 10.2%), Westside Courts (11; 1.7%)