

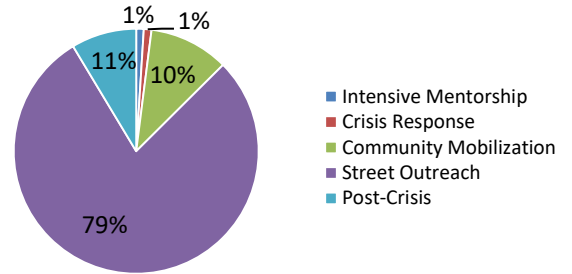


# San Francisco Street Violence Intervention Program (SVIP) Quarterly Snapshot – October through December 2017

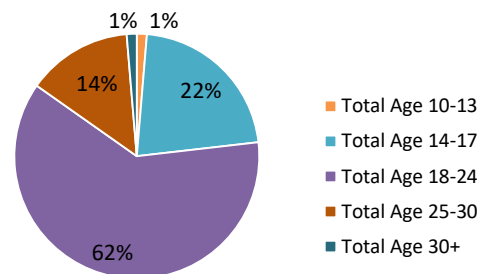
The Mayor’s Office Violence Prevention Services – in partnership with the Department of Children, Youth, and their Families and the Department of Public Health, oversee the **Street Violence Intervention Program**, a street outreach and crisis response program for youth-related street violence.

SVIP Contact Demographics – October-December 2017			
Male	10,871	African American	10,009
Female	5,143	Latino	1,799
Total	16,014	White	538
10-13	1,365	Asian	890
14-17	3,232	Pacific Islander	2,542
18-24	5,043	Other Ethnicity	75
25-30	1,815	Unknown	168
Age 30+	4,558	Total	16,021
Total	16,013		

Contact with **16,021 (duplicated)<sup>1</sup>** individuals



**159 youth** participated in Intensive Mentorship of which **74% are male**



**45%** of outreach activities (657 of 1,458)<sup>2</sup> occurred in **Housing Developments**

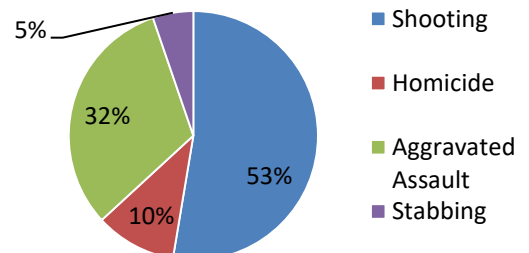
## Crisis Response

Respond to youth-related homicides, shootings, and stabbings to reduce the rate of violent incidents

**SVIP responded to 18 crisis events**

Events	Count	Location
Bayview/Hunter’s Point	5	
Mission	11	
Visitacion Valley/Oceanview-Merced-Ingleside	0	
Western Addition/Tenderloin/South of Market	2	

**Events Included 2 Homicides and 10 Shootings**



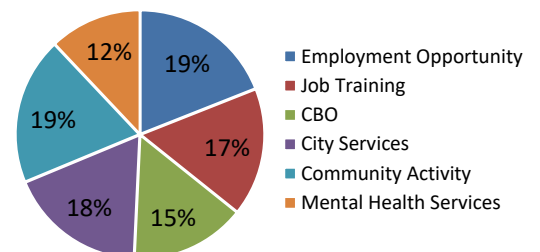
## Street Outreach

Conduct intervention and Prevention through daily canvassing of identified schools and neighborhood “hot zones”

**12,630 individuals contacted through daily street outreach**

**7,144 Linkages to Supportive Services**

Activities	% Served	Location
Bayview/Hunter’s Point	35%	
Mission	10%	
Visitacion Valley/Oceanview-Merced-Ingleside	26%	
Western Addition/Tenderloin/South of Market	29%	



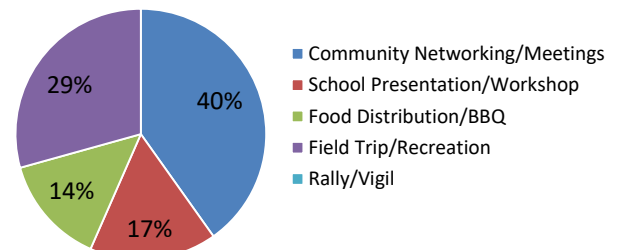
## Community Mobilization

Provide public education and community mobilization efforts in neighborhood “hot zones”

**1,688 individuals attended 98 community activities**

**Engagement Activity Attendance**

Activities	% Served	Location
Bayview/Hunter’s Point	28%	
Mission	20%	
Visitacion Valley/Oceanview-Merced-Ingleside	41%	
Western Addition/Tenderloin/South of Market	8%	



<sup>1</sup>Individuals are identified as “duplicate” as they may have received more than one SVIP service

<sup>2</sup>Alice Griffith (85; 12.9%), Harbor Road (59; 9.0%), Potrero Hill (74; 11.3%) West Point (10; 1.5%) Bernal Dwellings (9; 1.4%); Alemany (53; 8.1%), Brighton Courts (64; 9.7%), Sunnysdale (140; 21.3%), Hayes Valley (107; 16.3%), Robert B. Pitts (45; 6.9%), Westside Courts (11; 1.7%)