

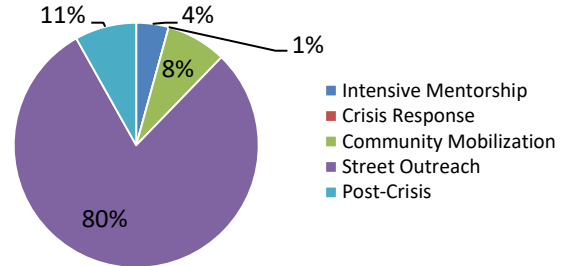


# San Francisco Street Violence Intervention Program (SVIP) Monthly Snapshot – February 2018

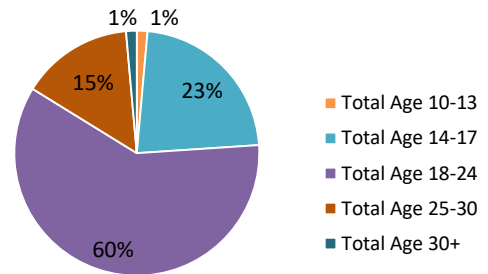
The Mayor’s Office Violence Prevention Services – in partnership with the Department of Children, Youth, and their Families and the Department of Public Health, oversee the **Street Violence Intervention Program**, a street outreach and crisis response program for youth-related street violence.

<b>SVIP Contact Demographics – February 2018</b>			
Male	<b>2,542</b>	African American	<b>2,096</b>
Female	<b>950</b>	Latino	<b>655</b>
Total	<b>3,492</b>	White	<b>100</b>
10-13	<b>236</b>	Asian	<b>119</b>
14-17	<b>579</b>	Pacific Islander	<b>472</b>
18-24	<b>1,399</b>	Other Ethnicity	<b>29</b>
25-30	<b>252</b>	Unknown	<b>31</b>
Age 30+	<b>1,028</b>	Total	<b>3,502</b>
Total	<b>3,494</b>		

Contact with **3,502 (duplicated)<sup>1</sup>** individuals



**150 youth** participated in Intensive Mentorship of which **78% are male**



**46%** of outreach activities (165 of 358)<sup>2</sup> occurred in **Housing Developments**

## Crisis Response

Respond to youth-related homicides, shootings, and stabbings to reduce the rate of violent incidents

### SVIP responded to 0 crisis events

*Events*

- 0 Bayview/Hunter’s Point
- 0 Mission
- 0 Visitacion Valley/Oceanview-Merced-Ingleside
- 0 Western Addition/Tenderloin/South of Market

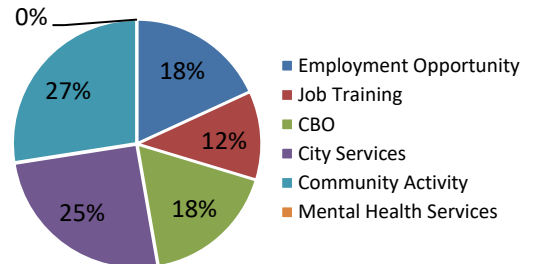
## Street Outreach

Conduct intervention and Prevention through daily canvassing of identified schools and neighborhood “hot zones”

### 2,788 individuals contacted through daily street outreach

Activities	% Served	
28	7%	Bayview/Hunter’s Point
26	3%	Mission
160	49%	Visitacion Valley/Oceanview-Merced-Ingleside
144	42%	Western Addition/Tenderloin/South of Market

### 182 Linkages to Supportive Services



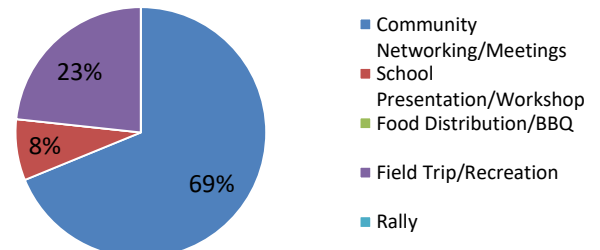
## Community Mobilization

Provide public education and community mobilization efforts in neighborhood “hot zones”

### 279 individuals attended 23 community activities

Activities	% Served	
9	12%	Bayview/Hunter’s Point
12	63%	Mission
2	25%	Visitacion Valley/Oceanview-Merced-Ingleside
0	0%	Western Addition/Tenderloin/South of Market

### Engagement Activity Attendance



<sup>1</sup>Individuals are identified as “duplicate” as they may have received more than one SVIP service

<sup>2</sup>Alice Griffith (1; 0.6%), Harbor Road (2; 1.2%), Potrero Hill (1; 0.6%), West Point (2; 1.2%), Bernal Dwellings (1; 0.6%), Alemany (22; 13.3%), Brighton Courts (22; 13.3%), Sunnysdale (76; 46.1%), Hayes Valley (31; 18.8%), Robert B. Pitts (16; 9.7%), Westside Courts (2; 1.2%)