

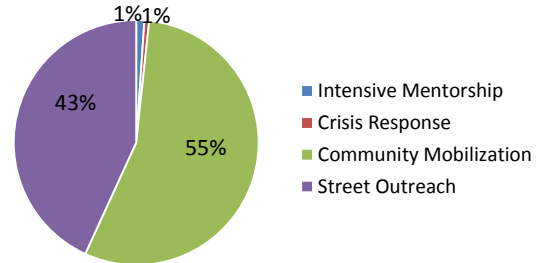


# San Francisco Street Violence Intervention Program (SVIP) Monthly Snapshot - April 2015

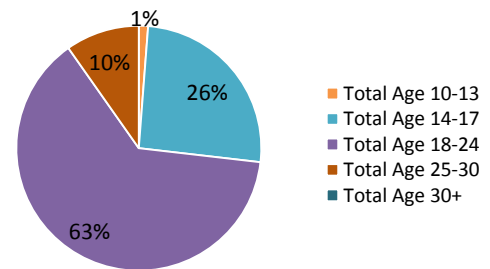
The Mayor's Office Violence Prevention Services – in partnership with the Department of Children, Youth, and their Families and the Department of Public Health, oversee the **Street Violence Intervention Program**, a street outreach and crisis response program for youth-related street violence.

SVIP Contact Demographics April 2015			
Male	4,921	African American	2,386
Female	2,728	Latino	67
Total	7,649	White	19
10-13	915	Asian	63
14-17	2,086	Pacific Islander	451
18-24	1,872	Other Ethnicity	11
25-30	1,098	Unknown	4,652
Age 30+	1,678	Total	7,649
Total	7,649		

Contact with **7,649 (duplicated)<sup>1</sup>** individuals



**82 youth** enrolled in Intensive Mentorship of which **83% are male**



**31%** of outreach activities (212 of 668)<sup>2</sup> occurred in **Housing Developments**

## Crisis Response

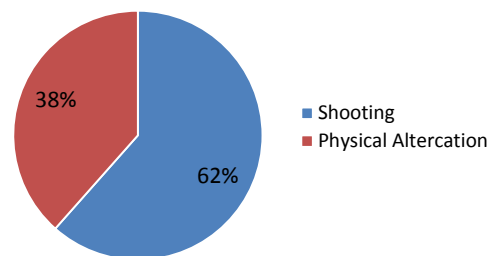
Respond to youth-related homicides, shootings, and stabbings to reduce the rate of violent incidents

**SVIP responded to 13 crisis events**

*Events*

- 8** Bayview/Hunter's Point
- 0** Mission
- 2** Visitacion Valley/Oceanview-Merced-Ingleside
- 3** Western Addition/Tenderloin/South of Market

**8 non-fatal shootings**



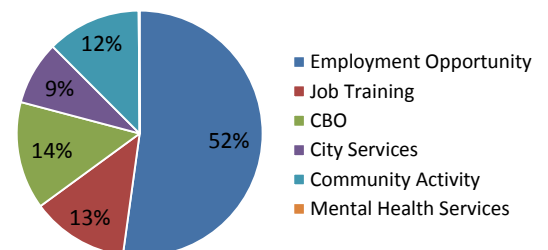
## Street Outreach

Conduct intervention and Prevention through daily canvassing of identified schools and neighborhood "hot zones"

**3,302 individuals contacted through daily canvassing**

Activities	% Served	
<b>81</b>	<b>23%</b>	Bayview/Hunter's Point
<b>131</b>	<b>15%</b>	Mission
<b>83</b>	<b>27%</b>	Visitacion Valley/Oceanview-Merced-Ingleside
<b>180</b>	<b>36%</b>	Western Addition/Tenderloin/South of Market

**405 Referrals to supportive services**



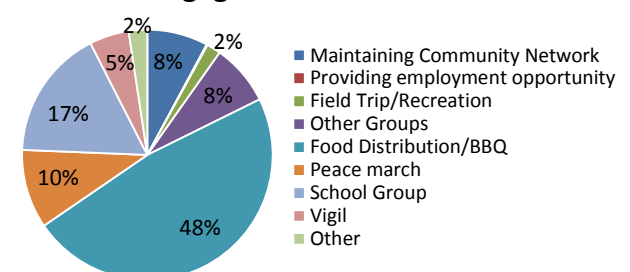
## Community Mobilization

Provide public education and community mobilization efforts in neighborhood "hot zones"

**4,217 individuals served at 115 community activities**

Activities	% Served	
<b>31</b>	<b>44%</b>	Bayview/Hunter's Point
<b>24</b>	<b>15%</b>	Mission
<b>37</b>	<b>23%</b>	Visitacion Valley/Oceanview-Merced-Ingleside
<b>19</b>	<b>17%</b>	Western Addition/Tenderloin/South of Market
<b>4</b>	<b>1%</b>	Other

**Resident Engagement Activities**



<sup>1</sup>Individuals are identified as "duplicate" as they may have received more than one SVIP service

<sup>2</sup>Alice Griffith (35; 5.2%), Harbor Road (12; 1.8%), Potrero Hill (15; 2.2%) West Point (7; 1%) Bernal Dwellings (7; 1%); Alemany (13; 2%), Brighton Courts (21; 3.1%) Sunnydale (41; 6.1%) Hayes Valley (41; 6.1%), Robert B. Pitts (10; 1.5%), Westside Courts (10; 1.5%)