

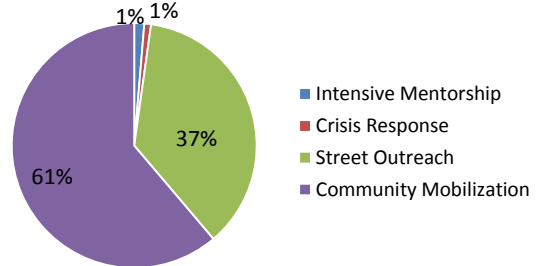


# San Francisco Street Violence Intervention Program (SVIP) Monthly Snapshot - February 2015

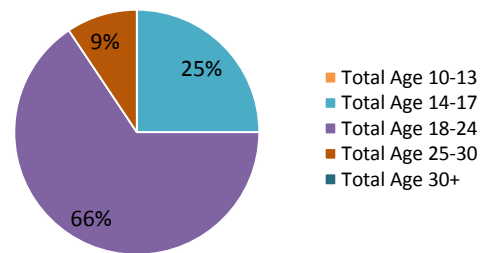
The Mayor's Office Violence Prevention Services – in partnership with the Department of Children, Youth, and their Families and the Department of Public Health, oversee the **Street Violence Intervention Program**, a street outreach and crisis response program for youth-related street violence.

<b>SVIP Contact Demographics February 2015</b>			
Male	<b>2,892</b>	African American	<b>1,174</b>
Female	<b>1,953</b>	Latino	<b>318</b>
Total	<b>4,845</b>	White	<b>33</b>
10-13	<b>767</b>	Asian	<b>48</b>
14-17	<b>1,488</b>	Pacific Islander	<b>189</b>
18-24	<b>1,055</b>	Other Ethnicity	<b>7</b>
25-30	<b>620</b>	Unknown	<b>3,083</b>
Age 30+	<b>915</b>	Total	<b>4,845</b>
Total	<b>4,845</b>		

Contact with **4,845 (duplicated)<sup>1</sup>** individuals



**64 youth** enrolled in Intensive Mentorship of which **83% are male**



**21%** of outreach activities (86 of 406)<sup>2</sup> occurred in **Housing Developments**

## Crisis Response

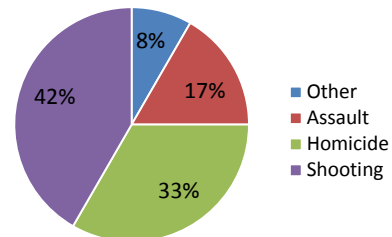
Respond to youth-related homicides, shootings, and stabbings to reduce the rate of violent incidents

**SVIP responded to 12 crisis events**

*Events*

- 7** Bayview/Hunter's Point
- 3** Mission
- 2** Visitacion Valley/Oceanview-Merced-Ingleside
- 0** Western Addition/Tenderloin/South of Market

**5 homicides and 4 non-fatal shootings**



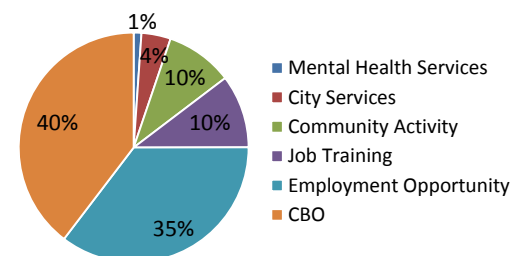
## Street Outreach

Conduct intervention and Prevention through daily canvassing of identified schools and neighborhood "hot zones"

**1,773 individuals contacted through daily canvassing**

Activities	% Served	Neighborhood
<b>68</b>	<b>25%</b>	Bayview/Hunter's Point
<b>111</b>	<b>29%</b>	Mission
<b>15</b>	<b>9%</b>	Visitacion Valley/Oceanview-Merced-Ingleside
<b>113</b>	<b>37%</b>	Western Addition/Tenderloin/South of Market

**825 Referrals to supportive services**



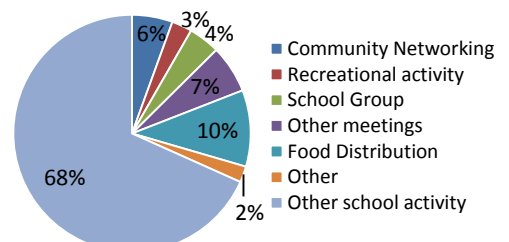
## Community Mobilization

Provide public education and community mobilization efforts in neighborhood "hot zones"

**2,965 individuals served at 35 community activities**

Activities	% Served	Neighborhood
<b>6</b>	<b>5%</b>	Bayview/Hunter's Point
<b>11</b>	<b>7%</b>	Mission
<b>6</b>	<b>10%</b>	Visitacion Valley/Oceanview-Merced-Ingleside
<b>12</b>	<b>78%</b>	Western Addition/Tenderloin/South of Market

**Resident Engagement Activities**



<sup>1</sup>Individuals are identified as "duplicate" as they may have received more than one SVIP service

<sup>2</sup>Alice Griffith (9; 2.2%), Harbor Road (9; 2.2%), Potrero Hill (11; 2.7%) West Point (13; 3.2%) Bernal Dwellings (6; 1.5%); Alemany (2; 0.5%), Brighton Courts (7; 1.7%) Sunnydale (12; 3%) Hayes Valley (16; 4%), Robert B. Pitts (1; 0.2%)