

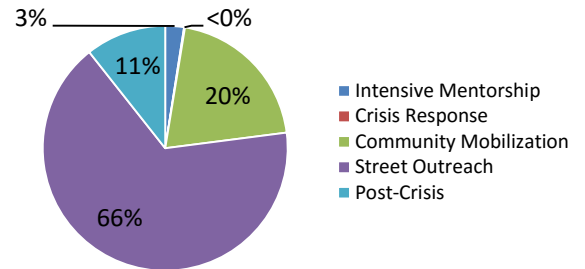


San Francisco Street Violence Intervention Program (SVIP) Monthly Snapshot – July 2016

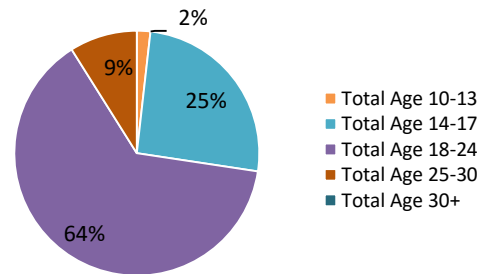
The Mayor’s Office Violence Prevention Services – in partnership with the Department of Children, Youth, and their Families and the Department of Public Health, oversee the **Street Violence Intervention Program**, a street outreach and crisis response program for youth-related street violence.

SVIP Contact Demographics – July 2016			
Male	4,266	African American	3,358
Female	2,537	Latino	2,201
Total	6,803	White	197
10-13	367	Asian	168
14-17	2,621	Pacific Islander	811
18-24	1,771	Other Ethnicity	144
25-30	680	Unknown	0
Age 30+	1,364	Total	6,879
Total	6,803		

Contact with **6,803 (duplicated)¹** individuals



168 youth participated in Intensive Mentorship of which **75% are male**



21% of outreach activities (116 of 558)² occurred in **Housing Developments**

Crisis Response

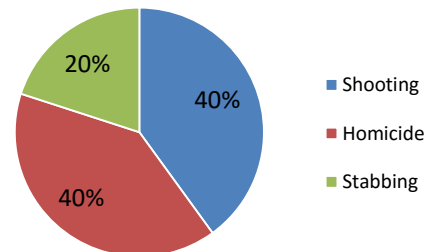
Respond to youth-related homicides, shootings, and stabbings to reduce the rate of violent incidents

SVIP responded to 10 crisis events

Events

- 3** Bayview/Hunter’s Point
- 4** Mission
- 0** Visitacion Valley/Oceanview-Merced-Ingleside
- 3** Western Addition/Tenderloin/South of Market

Events Included 4 Shootings, 4 Homicides, and 2 Stabbings



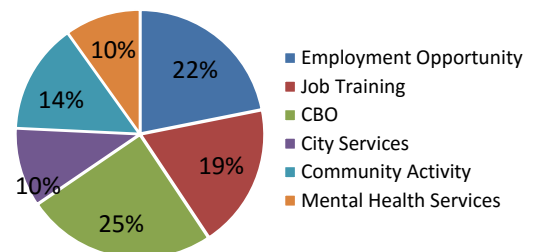
Street Outreach

Conduct intervention and Prevention through daily canvassing of identified schools and neighborhood “hot zones”

4,517 individuals contacted through daily street outreach

1,043 Linkages to Supportive Services

Activities	% Served	
59	29%	Bayview/Hunter’s Point
149	27%	Mission
167	29%	Visitacion Valley/Oceanview-Merced-Ingleside
105	14%	Western Addition/Tenderloin/South of Market



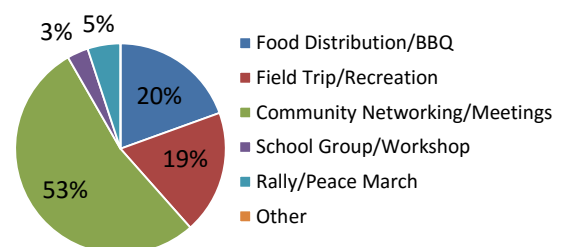
Community Mobilization

Provide public education and community mobilization efforts in neighborhood “hot zones”

1,386 individuals attended 49 community activities

Resident Engagement Activities

Activities	% Served	
14	22%	Bayview/Hunter’s Point
19	52%	Mission
5	10%	Visitacion Valley/Oceanview-Merced-Ingleside
8	14%	Western Addition/Tenderloin/South of Market
3	2%	Other



¹Individuals are identified as “duplicate” as they may have received more than one SVIP service

²Alice Griffith (2; 1.7%), Harbor Road (5; 4.3%), Potrero Hill (5; 4.3%) West Point (1; 0.9%) Bernal Dwellings (4; 3.5%), Alemany (17; 14.7%), Brighton Courts (17; 14.7%), Sunnydale (24; 20.7%) Hayes Valley (29; 25%), Robert B. Pitts (9; 7.8%), Westside Courts (3; 2.6%).