

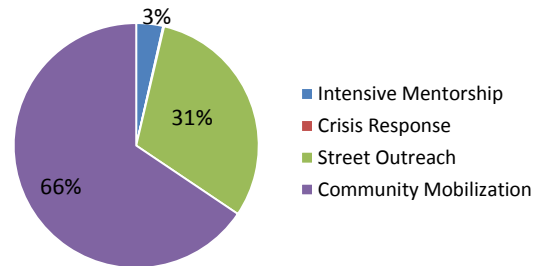


San Francisco Street Violence Intervention Program (SVIP) Monthly Snapshot – November 2015

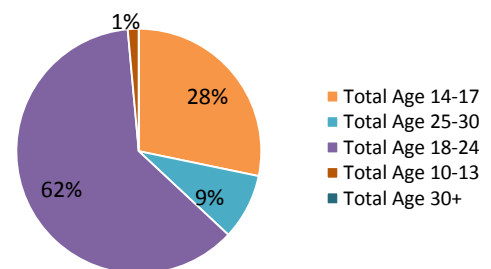
The Mayor’s Office Violence Prevention Services – in partnership with the Department of Children, Youth, and their Families and the Department of Public Health, oversee the **Street Violence Intervention Program**, a street outreach and crisis response program for youth-related street violence.

SVIP Contact Demographics November 2015			
Male	2,289	African American	1,635
Female	1,609	Latino	875
Total	3,898	White	340
10-13	374	Asian	390
14-17	970	Pacific Islander	650
18-24	835	Other Ethnicity	8
25-30	635	Unknown	0
Age 30+	1,084	Total	3,898
Total	3,898		

Contact with **3,898 (duplicated)¹** individuals



134 youth enrolled in Intensive Mentorship of which **80% are male**



28% of outreach activities (86 of 307)² occurred in **Housing Developments**

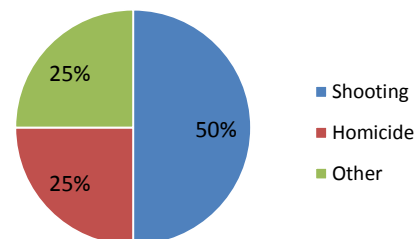
Crisis Response

Respond to youth-related homicides, shootings, and stabbings to reduce the rate of violent incidents

SVIP responded to 4 crisis events

Events	
4	Bayview/Hunter’s Point
0	Mission
0	Visitacion Valley/Oceanview-Merced-Ingleside
0	Western Addition/Tenderloin/South of Market

2 Non-fatal shootings and 1 Homicide



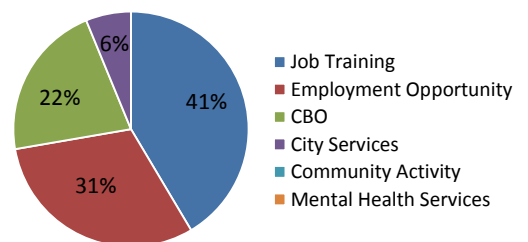
Street Outreach

Conduct intervention and Prevention through daily canvassing of identified schools and neighborhood “hot zones”

1,199 individuals contacted through daily canvassing

Activities	% Served	Location
39	4%	Bayview/Hunter’s Point
62	15%	Mission
57	46%	Visitacion Valley/Oceanview-Merced-Ingleside
66	34%	Western Addition/Tenderloin/South of Market

386 Referrals to supportive services



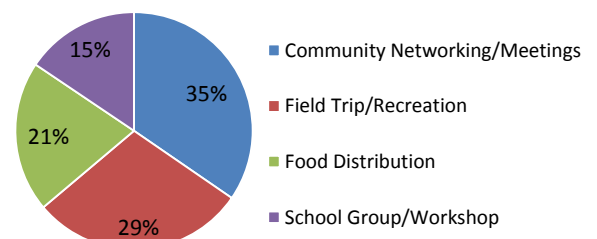
Community Mobilization

Provide public education and community mobilization efforts in neighborhood “hot zones”

2,556 individuals served at 75 community activities

Activities	% Served	Location
20	13%	Bayview/Hunter’s Point
19	23%	Mission
10	21%	Visitacion Valley/Oceanview-Merced-Ingleside
19	40%	Western Addition/Tenderloin/South of Market
7	2%	Other Location

Resident Engagement Activities



¹Individuals are identified as “duplicate” as they may have received more than one SVIP service

²Alice Griffith (6; 2%), Harbor Road (10; 3.3%), Potrero Hill (12; 3.9%); West Point (3; 1.0%); Bernal Dwellings (4; 1.3%); Zone 3: Alemany (6; 2.0%), Brighton Courts (10; 3.3%) Sunnydale (21; 6.8%); Hayes Valley (13; 4.3%), Robert B. Pitts (1; 0.3%)