

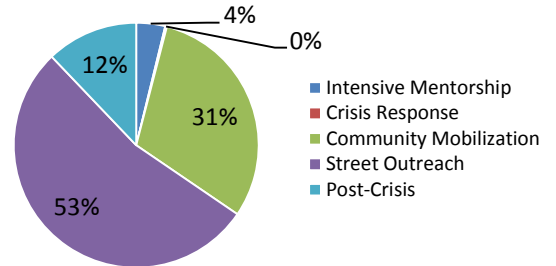


San Francisco Street Violence Intervention Program (SVIP) Quarterly Snapshot – January - March 2016

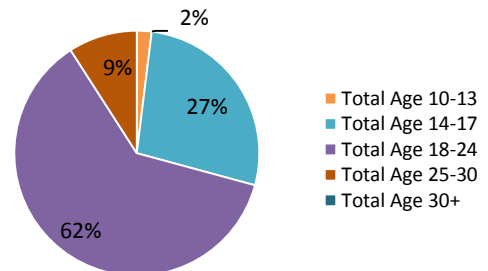
The Mayor’s Office Violence Prevention Services – in partnership with the Department of Children, Youth, and their Families and the Department of Public Health, oversee the **Street Violence Intervention Program**, a street outreach and crisis response program for youth-related street violence.

SVIP Contact Demographics January-March 2016			
Male	7,379	African American	5,742
Female	4,370	Latino	2,239
Total	11,749	White	481
10-13	1,390	Asian	791
14-17	3,003	Pacific Islander	1,866
18-24	2,955	Other Ethnicity	322
25-30	1,665	Unknown	283
Age 30+	2,736	Total	11,749
Total	11,749		

Contact with **11,749 (duplicated)¹** individuals



154 youth participated in Intensive Mentorship of which **75% are male**



28% of outreach activities (392 of 1,389)² occurred in **Housing Developments**

Crisis Response

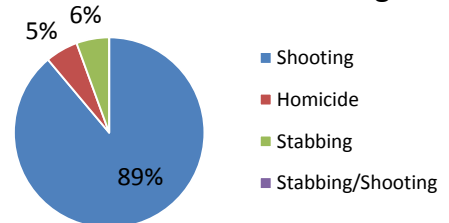
Respond to youth-related homicides, shootings, and stabbings to reduce the rate of violent incidents

SVIP responded to 20 crisis events

Events

9	Bayview/Hunter’s Point
7	Mission
2	Visitacion Valley/Oceanview-Merced-Ingleside
2	Western Addition/Tenderloin/South of Market

Events Included 16 Shootings, 1 Homicide & 1 Stabbing



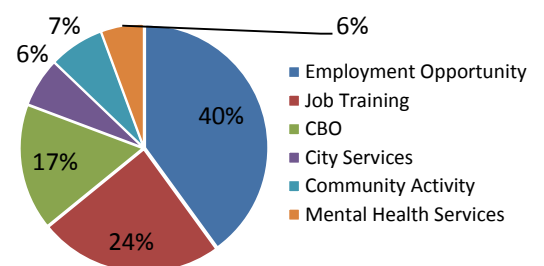
Street Outreach

Conduct intervention and Prevention through daily canvassing of identified schools and neighborhood “hot zones”

1,152 individuals contacted through daily street outreach

Activities	% Served	
226	4%	Bayview/Hunter’s Point
348	21%	Mission
272	52%	Visitacion Valley/Oceanview-Merced-Ingleside
306	24%	Western Addition/Tenderloin/South of Market

1,260 Linkages to Supportive Services



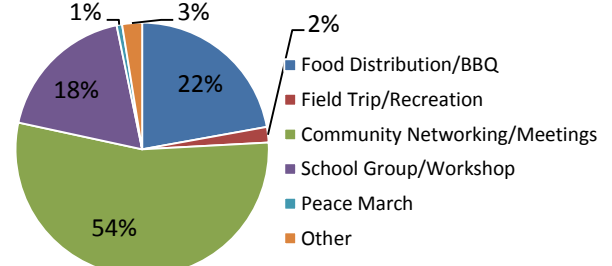
Community Mobilization

Provide public education and community mobilization efforts in neighborhood “hot zones”

691 individuals attended 55 community activities

Activities	% Served	
64	22%	Bayview/Hunter’s Point
56	39%	Mission
17	13%	Visitacion Valley/Oceanview-Merced-Ingleside
45	21%	Western Addition/Tenderloin/South of Market
15	5%	Other

Resident Engagement Activities



¹Individuals are identified as “duplicate” as they may have received more than one SVIP service

²Alice Griffith (27; 6.9%), Harbor Road (42; 10.7%), Potrero Hill (41; 10.5%) West Point (29; 7.4%) Bernal Dwellings (3; 0.8%); Alemany (39; 10.0%), Brighton Courts (50; 12.8%) Sunnydale (78; 19.9%) Hayes Valley (64; 16.3%), Robert B. Pitts (18; 4.6%), Westside Courts (1; 0.3%).