

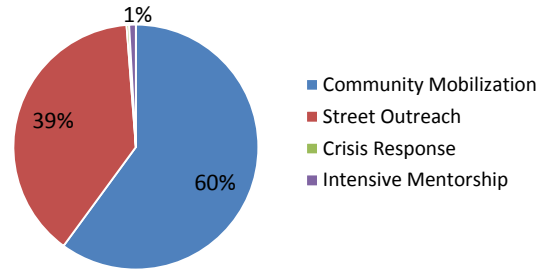


# San Francisco Street Violence Intervention Program (SVIP) Quarterly Snapshot – July - September 2015

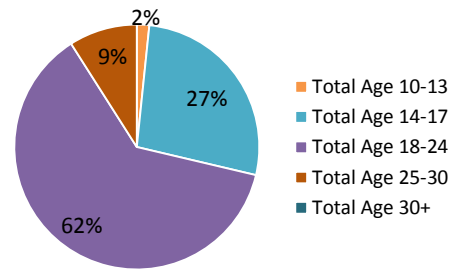
The Mayor’s Office Violence Prevention Services – in partnership with the Department of Children, Youth, and their Families and the Department of Public Health, oversee the **Street Violence Intervention Program**, a street outreach and crisis response program for youth-related street violence.

<b>SVIP Contact Demographics July - September 2015</b>			
Male	<b>9,161</b>	African American	<b>6,062</b>
Female	<b>4,704</b>	Latino	<b>1,034</b>
Total	<b>13,865</b>	White	<b>393</b>
10-13	<b>1,492</b>	Asian	<b>446</b>
14-17	<b>3,041</b>	Pacific Islander	<b>1,699</b>
18-24	<b>4,296</b>	Other Ethnicity	<b>98</b>
25-30	<b>2,134</b>	Unknown	<b>4,133</b>
Age 30+	<b>2,902</b>	Total	<b>13,865</b>
Total	<b>13,865</b>		

Contact with **13,865 (duplicated)<sup>1</sup>** individuals



**122 youth** enrolled in Intensive Mentorship of which **80% are male**



**26%** of outreach activities (339 of 1,231)<sup>2</sup> occurred in **Housing Developments**

## Crisis Response

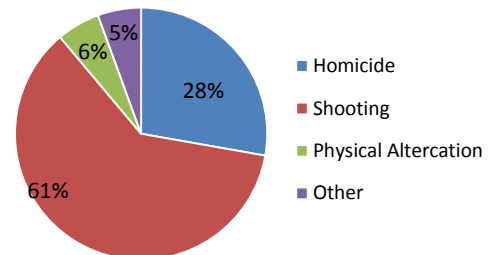
Respond to youth-related homicides, shootings, and stabbings to reduce the rate of violent incidents

**SVIP responded to 18 crisis events**

### Events

- 7** Bayview/Hunter’s Point
- 4** Mission
- 5** Visitacion Valley/Oceanview-Merced-Ingleside
- 2** Western Addition/Tenderloin/South of Market

**Events included 5 Homicides and 11 Non-fatal Shootings**



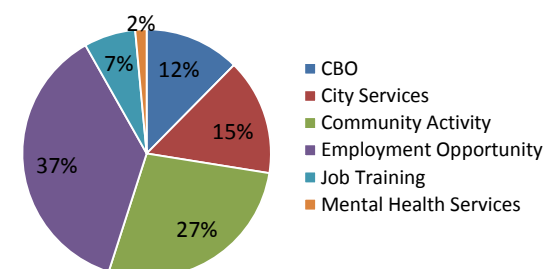
## Street Outreach

Conduct intervention and Prevention through daily canvassing of identified schools and neighborhood “hot zones”

**5,369 individuals contacted through daily canvassing**

Activities	% Served	Location
<b>184</b>	<b>15%</b>	Bayview/Hunter’s Point
<b>179</b>	<b>9%</b>	Mission
<b>301</b>	<b>32%</b>	Visitacion Valley/Oceanview-Merced-Ingleside
<b>356</b>	<b>45%</b>	Western Addition/Tenderloin/South of Market

**879 Referrals to Supportive Services**



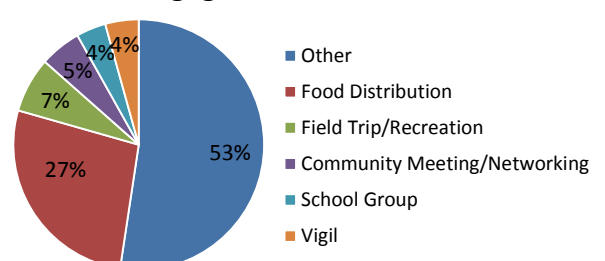
## Community Mobilization

Provide public education and community mobilization efforts in neighborhood “hot zones”

**8,327 individuals attended 192 community activities**

Activities	% Served	Location
<b>49</b>	<b>30%</b>	Bayview/Hunter’s Point
<b>41</b>	<b>20%</b>	Mission
<b>32</b>	<b>35%</b>	Visitacion Valley/Oceanview-Merced-Ingleside
<b>53</b>	<b>13%</b>	Western Addition/Tenderloin/South of Market
<b>17</b>	<b>2%</b>	Other

**Resident Engagement Activities**



<sup>1</sup>Individuals are identified as “duplicate” as they may have received more than one SVIP service. Totals may reflect additional contacts not previously reported based on data recorded after monthly report publication.

<sup>2</sup>Alice Griffith (36; 2.9%), Harbor Road (14; 1.1%), Potrero Hill (35; 2.8%), West Point (15; 1.1%), Bernal Dwellings (5; 0.4%), Alemany (45; 3.7%), Brighton Courts (36; 2.9%), Sunnyside (63; 5.1%), Hayes Valley (63; 5.1%), Robert B. Pitts (20; 1.6%), Westside Courts (8; 0.7%)